








Percent of Population 15 - 19 Years and Youth Resources

Legend

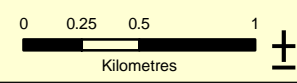
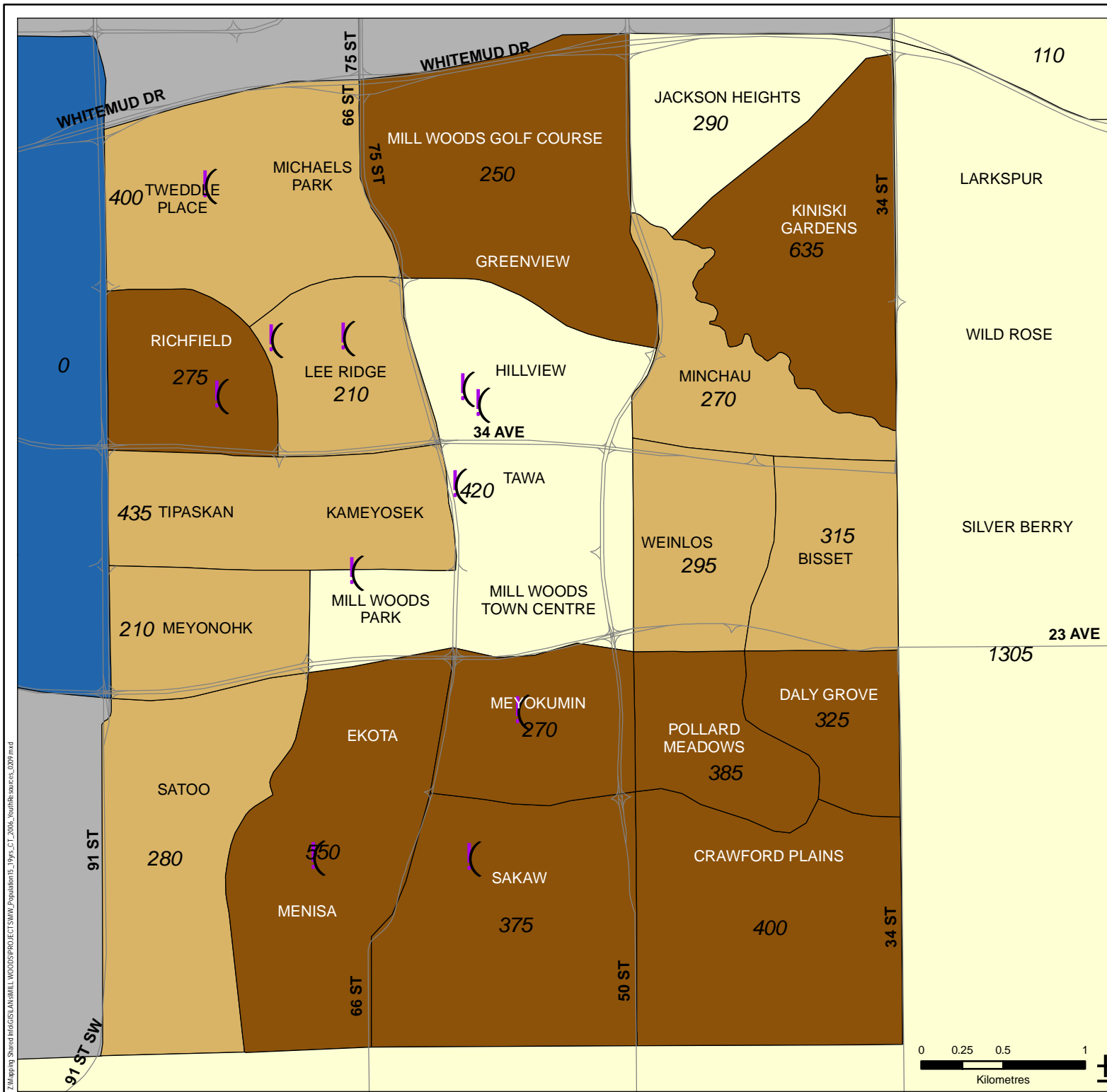
-  Youth Resource
-  0.0% - 3.7%
-  3.8% - 5.8%
-  5.9% - 7.0%
-  7.1% - 8.2%
-  8.3% - 10.5%
-  Non-residential

Edmonton Mean: 6.7%

The numbers on the map refer to the total population of 15-19 yr olds within the corresponding Census Tract.

Data Sources: Demographic data provided by Statistics Canada, 2006 Census data; Spatial data provided by DMTI Spatial, 2007. Resource information: Mill Woods Resource Directory of Community Services, Programs & Agencies (Updated Oct, 2008)

This map was created for the purposes of collaborative planning. The information presented in the map is accurate to the best of our knowledge using the data available. We accept no liability for the use or misuse of this information. M.A.P.S. Alberta Capital Region 02/2009



Z:\MapInfo\Shared\InfoGIS\AN\MILL WOODS\PROJECTS\SWW_Population15_19\Kys_C1_2006_YouthRsources_0207.mxd