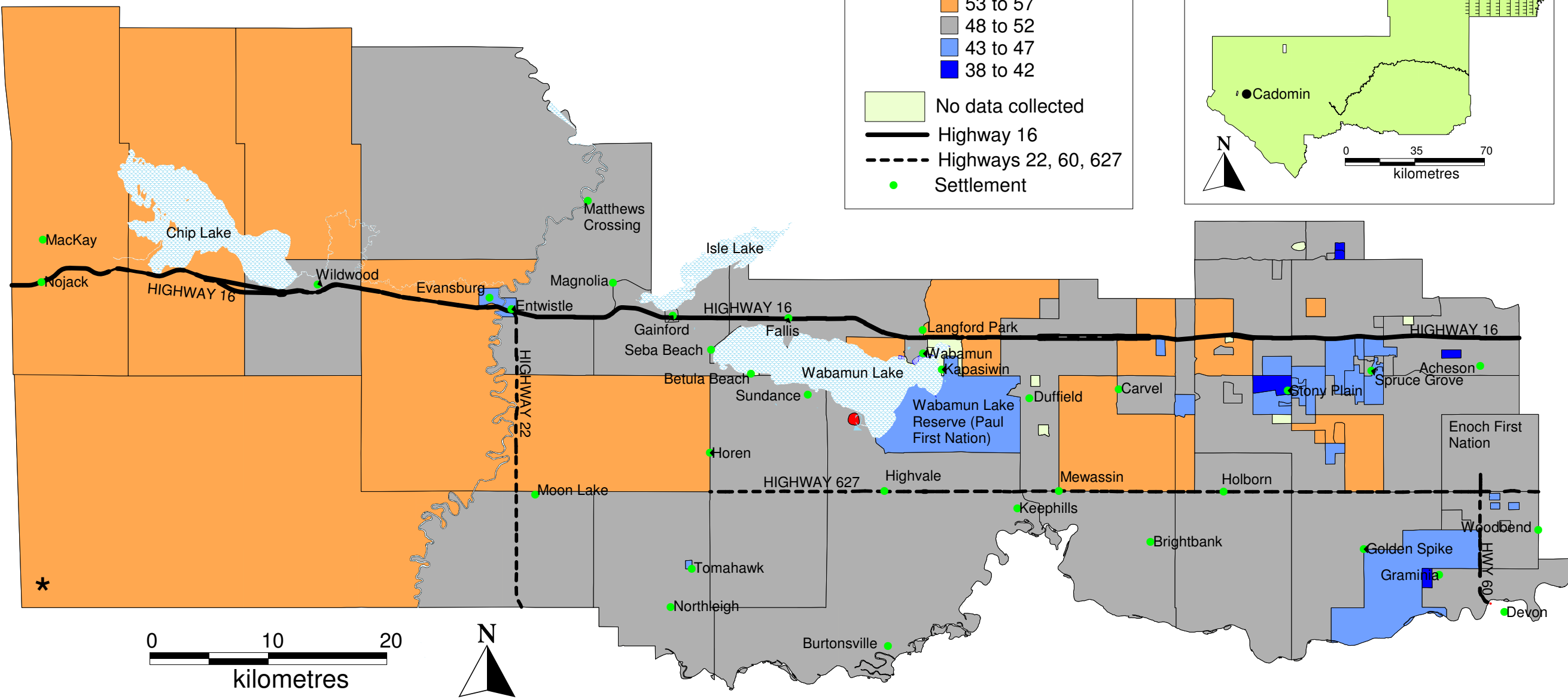
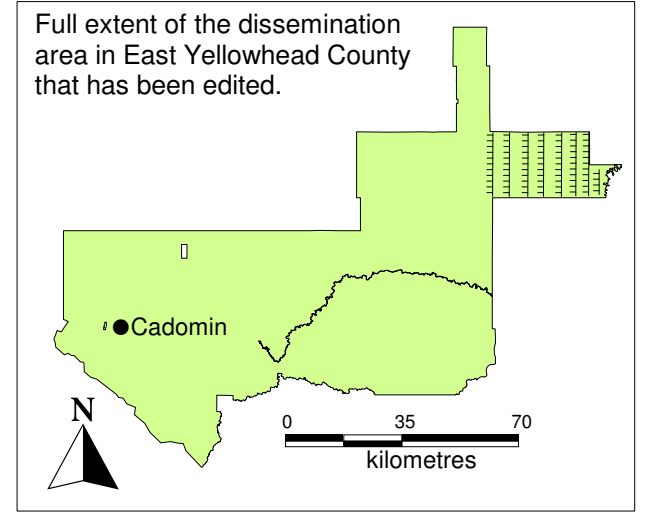
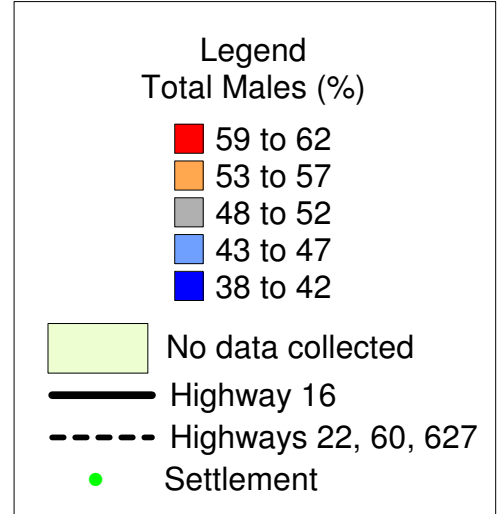


Percentage of the Male Population in Parkland County and East Yellowhead County



* Note: This dissemination area (DA) segment has been edited at the request of the Parkland CPEF Partnership Committee. This DA in East Yellowhead County is part of a larger whole portion that extends west of the mapped area.

Data Source: DMTI Spatial Inc.
Population data is shown by Dissemination Area (DA).
2004 projected census data.

The information presented in this map is accurate to the best of our knowledge using the data available. We accept no liability for the use or misuse of this information.