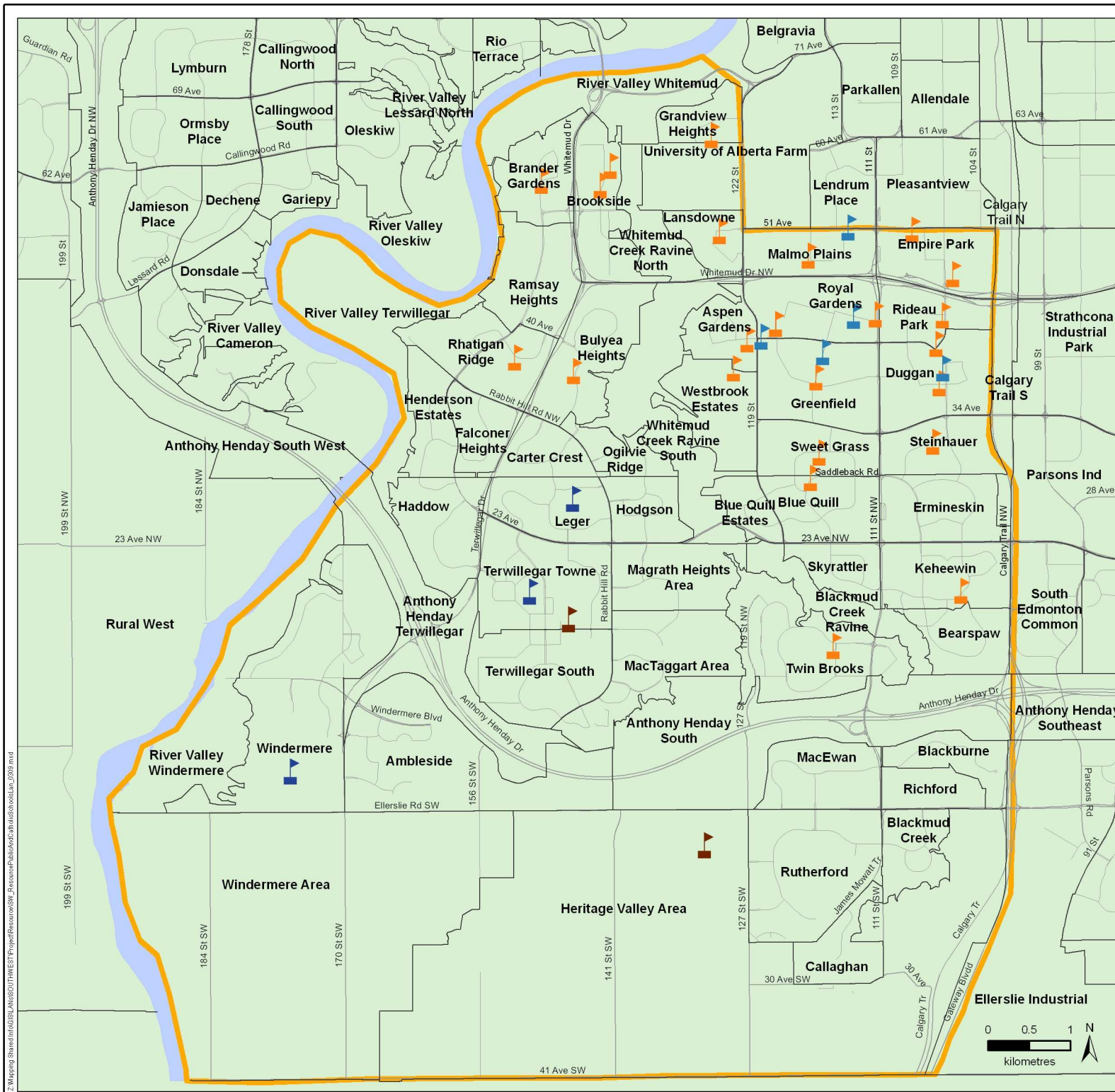








# Location of Catholic and Public Schools in South West Edmonton



**Legend**

-  Catholic School
-  Proposed New Catholic Schools
-  Public School
-  Proposed New Public Schools
-  South West Boundary
-  Neighbourhood Boundary

Data Sources: Southwest, June 2008

This map was created for the purposes of collaborative planning. The information presented in the map is accurate to the best of our knowledge using the data available. We accept no liability for the use or misuse of this information.  
M.A.P.S. Alberta Capital Region 03/2009

Z:\Mapping\Shared\GIS\ANISO\THWEST\ProjectResources\SW\_PeoplePublicAndCatholicSchools\_Lin\_2008.mxd